Information shown on this map is for planning purposes only and all wetland boundaries are approximate. In all cases, actual field conditions determine wetland boundaries. There may be unmapped wetlands subject to regulation within the study area

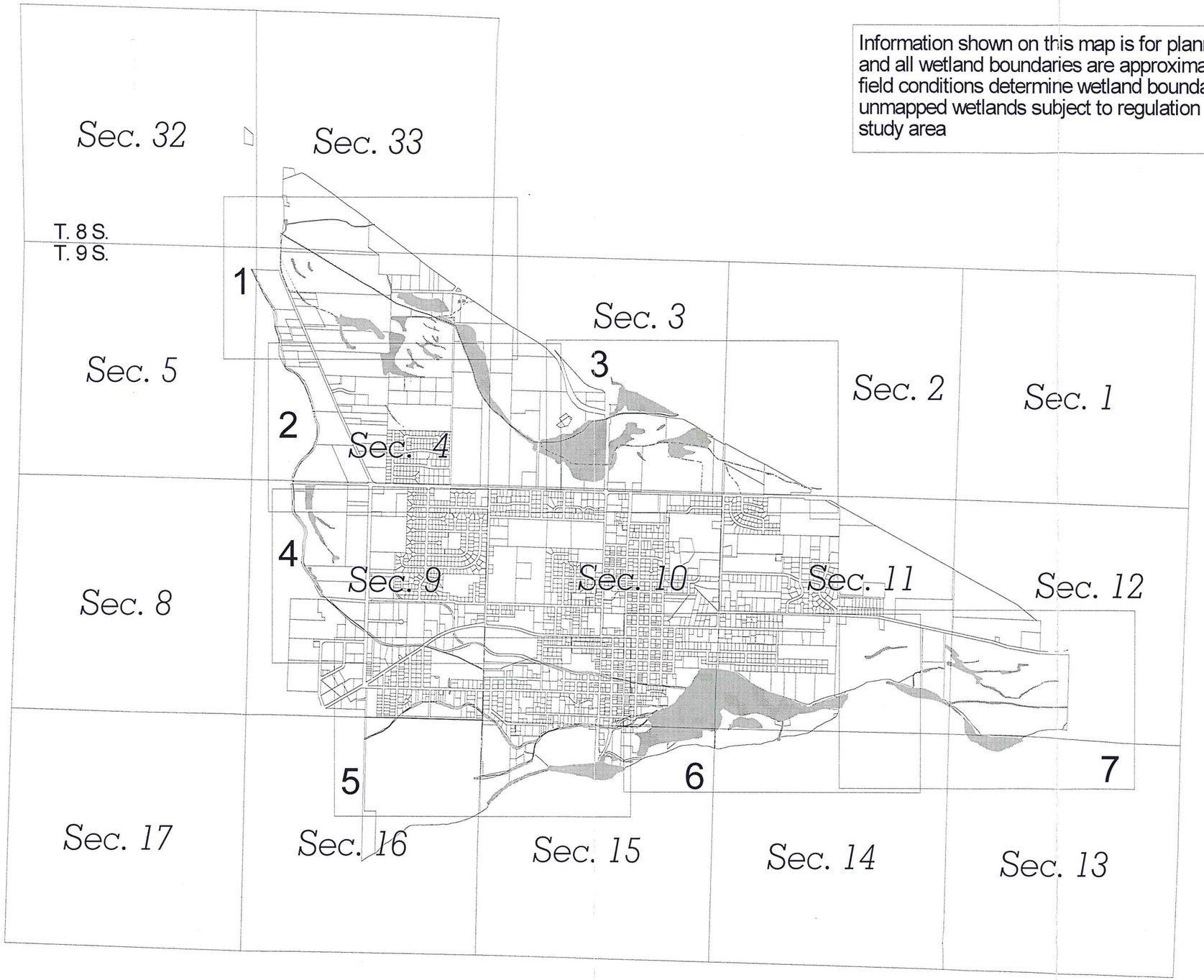

Map Sheet Number
1
2
3
4
5
6
7

Section Numbers (Township 8 & 9 South and Range 1 west)

STREAMS
Intermittent
Perennial
WETLANDS
TAXLOTS

2000 0 2000 4000 Feet

Taxlot map source: Marion/Salem Central Computer Facility (Data Center) 5/20/97
Map Projection State Plane, Zone 5076
Map units international feet, datum HPGN 83/91

N W E S

Fishman Environmental Services
Consultants in ecology and natural resource management
434 NW Sixth Avenue, Suite 304
Portland, OR 97209
(503)224-0333

City of Stayton
Local Wetlands and Riparian Inventory
Map Sheet Index with
Section Numbers

Information shown on this map is for planning purposes only and all wetland boundaries are approximate. In all cases, actual field conditions determine wetland boundaries. There may be unmapped wetlands subject to regulation within the study area

State Highway 22

Golf Club Road

Salem Water Ditch

Mill Creek

Golf Lane

MT4 17 18 MT4 MT5 19a 19 M9 Not significant M4 MT5 36a 36 MT3 OFF OFF OFF MT2a MT2b 15 16 M8 9 M5 10 MT2 13 14 M8 M6 OFF OFF M7 M7 OFF M7 M4 M6 OFF M7

FILL/UPLAND
MOSAIC/PEM
MOSAIC/PFO
PEM
PFO
POW
PSS
★ Sample Plots
✳ Observation Points

OFF = Offsite evaluation
Intermittent Streams
Perennial Streams
Culvert
Delineation
Mitigation
Taxlots
Study Area Boundary

200 0 200 400 Feet

N W E S

Taxlot map source: Marion/Salem Central Computer Facility (Data Center) 5/20/97
Map Projection State Plane, Zone 5076
Map units international feet, datum HPGN 83/91

Index Map

2 3 4 5 6 7

Fishman Environmental Services
Consultants in ecology and natural resource management

434 NW Sixth Avenue, Suite 304
Portland, OR 97209
(503)224-0333

CITY OF STAYTON

City of Stayton Local Wetlands Inventory

Map 1/7

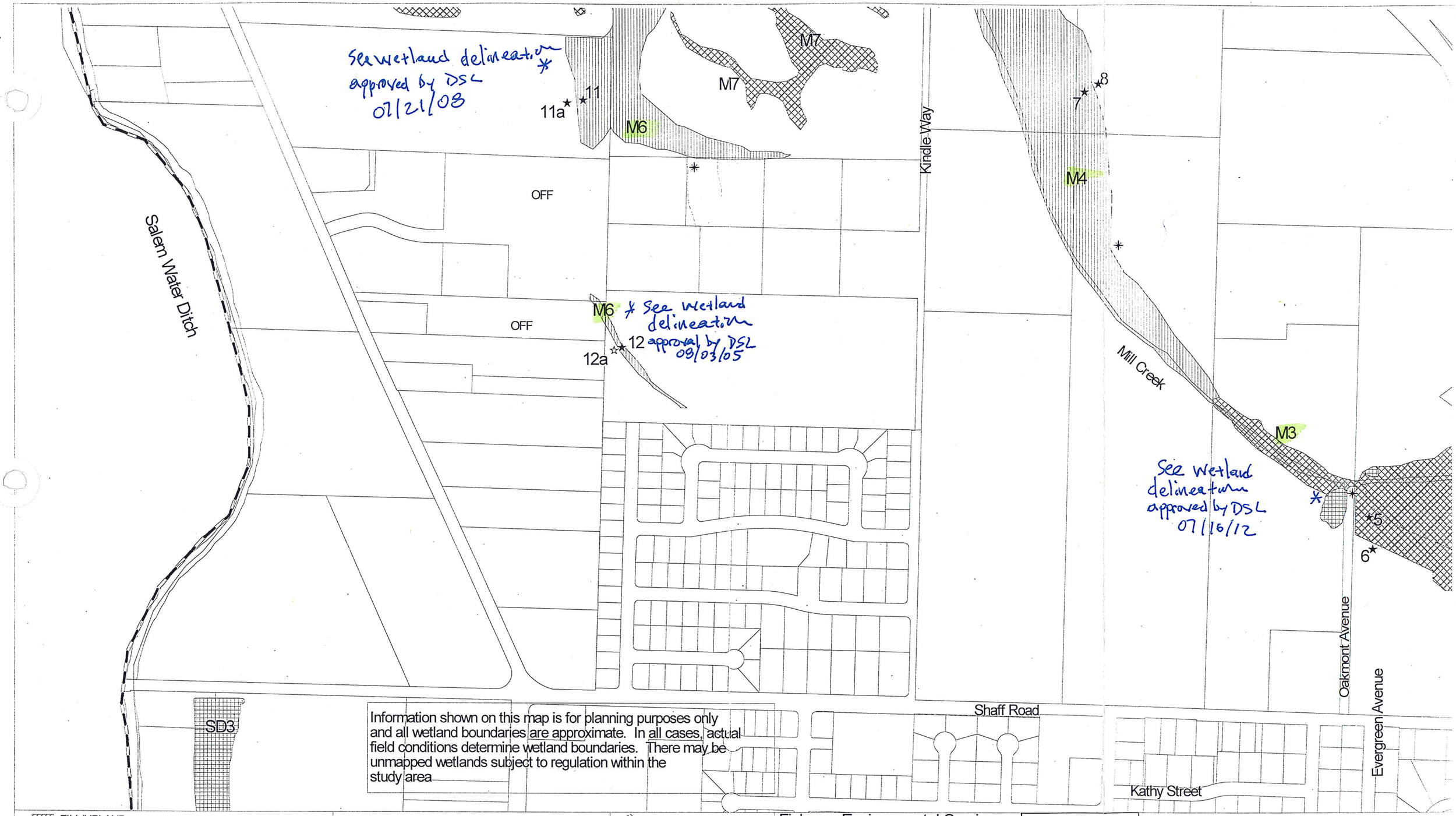

Information shown on this map is for planning purposes only and all wetland boundaries are approximate. In all cases, actual field conditions determine wetland boundaries. There may be unmapped wetlands subject to regulation within the study area

FILL/UPLAND
MOSAIC/PEM
MOSAIC/PFO
PEM
PFO
POW
PSS
★ Sample Plots
✳ Observation Points

OFF = Offsite evaluation
Intermittent Streams
Perennial Streams
Culvert
Delineation
Mitigation
Taxlots
Study Area Boundary

200 0 200 400 Feet

N W E S

Taxlot map source: Marion/Salem Central Computer Facility (Data Center) 5/20/97
Map Projection State Plane, Zone 5076
Map units international feet, datum HPGN 83/91

Index Map

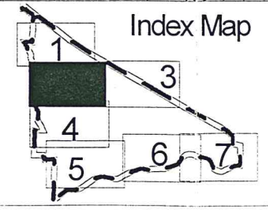

Fishman Environmental Services
Consultants in ecology and natural resource management
434 NW Sixth Avenue, Suite 304
Portland, OR 97209
(503)224-0333

City of Stayton Local Wetlands Inventory

Map 2/7

Information shown on this map is for planning purposes only and all wetland boundaries are approximate. In all cases, actual field conditions determine wetland boundaries. There may be unmapped wetlands subject to regulation within the study area

State Highway 22

4 3

M2

RF 9125

2

M1 1

Det. 96-108

MT1

MT1

M3

Cascade Highway

MT1

MT1

MT1

MT1

MT1

OFF

Fern Ridge Road

FILL/UPLAND
MOSAIC/PEM
MOSAIC/PFO
PEM
PFO
POW
PSS
Sample Plots
Observation Points

OFF = Offsite evaluation
Intermittent Streams
Perennial Streams
Culvert
Delineation
Mitigation
Taxlots
Study Area Boundary

200 0 200 400 Feet

N W E S

Taxlot map source: Marion/Salem Central Computer Facility (Data Center) 5/20/97
Map Projection State Plane, Zone 5076
Map units international feet, datum HPGN 83/91

Index Map

1 2 4 5 6 7

Fishman Environmental Services
Consultants in ecology and natural resource management

434 NW Sixth Avenue, Suite 304
Portland, OR 97209
(503)224-0333

CITY OF STAYTON

City of Stayton Local Wetlands Inventory

Map 3/7

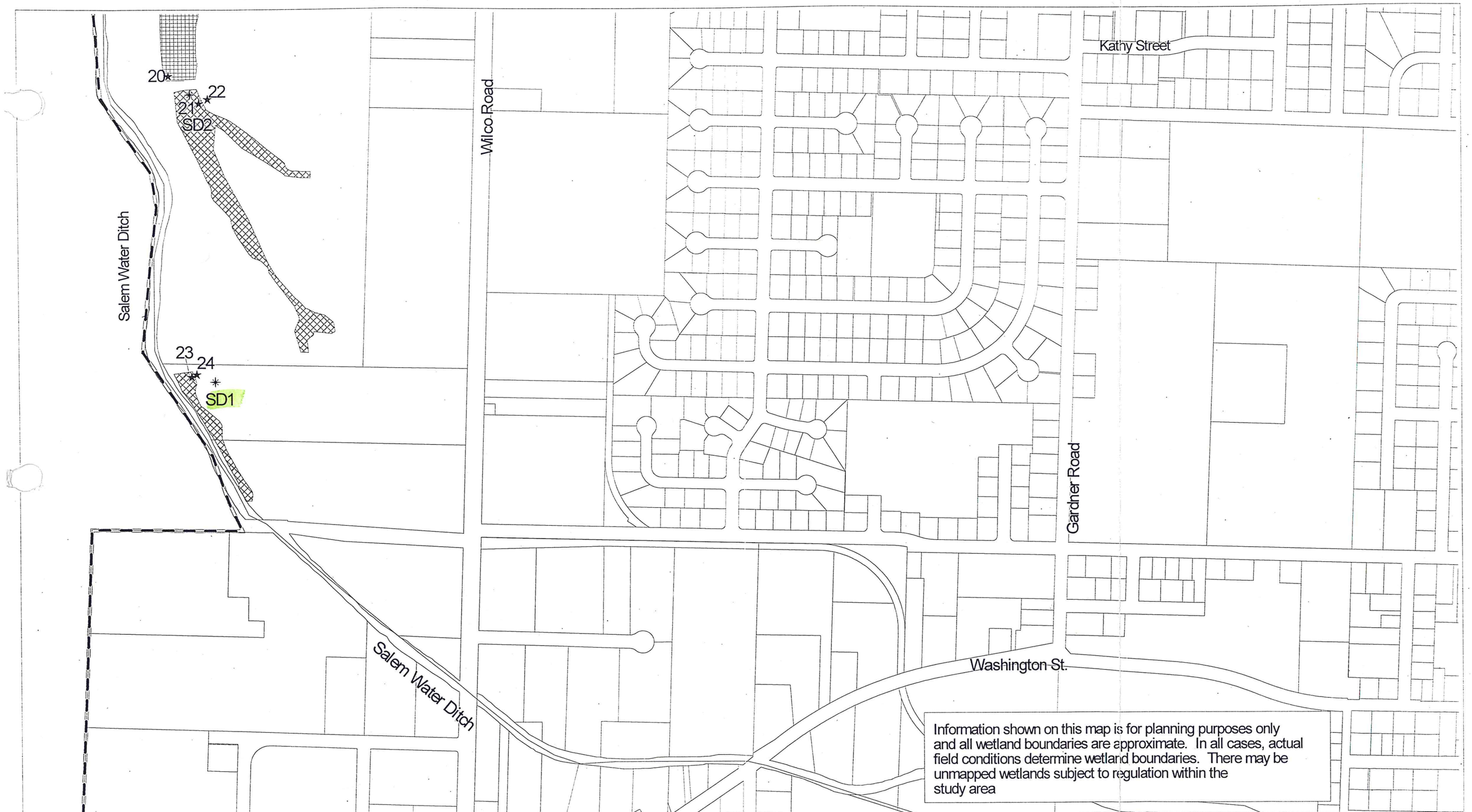

Information shown on this map is for planning purposes only and all wetland boundaries are approximate. In all cases, actual field conditions determine wetland boundaries. There may be unmapped wetlands subject to regulation within the study area

FILL/UPLAND
MOSAIC/PEM
MOSAIC/PFO
PEM
PFO
POW
PSS
★ Sample Plots
✳ Observation Points

OFF = Offsite evaluation
Intermittent Streams
Perennial Streams
Culvert
Delineation
Mitigation
Taxlots
Study Area Boundary

200 0 200 400 Feet

N W E S

Taxlot map source: Marion/Salem Central Computer Facility (Data Center) 5/20/97
Map Projection State Plane, Zone 5076
Map units international feet, datum HPGN 83/91

Index Map

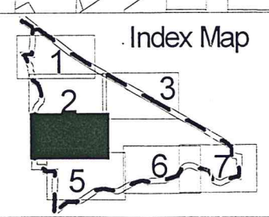

Fishman Environmental Services
Consultants in ecology and natural resource management
434 NW Sixth Avenue, Suite 304
Portland, OR 97209
(503)224-0333

City of Stayton Local Wetlands Inventory

Map 4/7

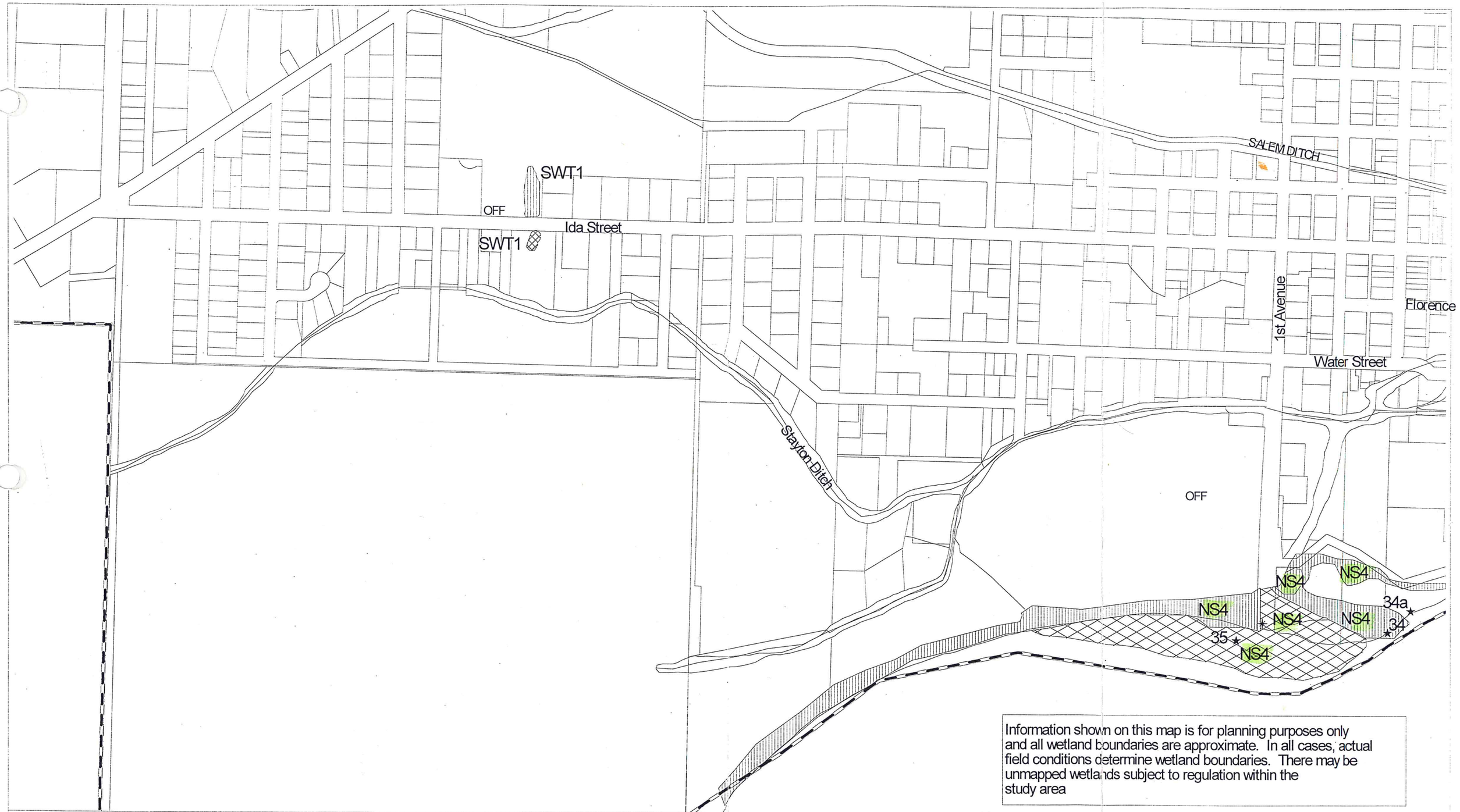

Information shown on this map is for planning purposes only and all wetland boundaries are approximate. In all cases, actual field conditions determine wetland boundaries. There may be unmapped wetlands subject to regulation within the study area

FILL/UPLAND
MOSAIC/PEM
MOSAIC/PFO
PEM
PFO
POW
PSS
★ Sample Plots
✶ Observation Points

OFF = Offsite evaluation
Intermittent Streams
Perennial Streams
Culvert
Delineation
Mitigation
Taxlots
Study Area Boundary

200 0 200 400 Feet

N W E S

Taxlot map source: Marion/Salem Central Computer Facility (Data Center) 5/20/97
Map Projection State Plane, Zone 5076
Map units international feet, datum HPGN 83/91

Index Map

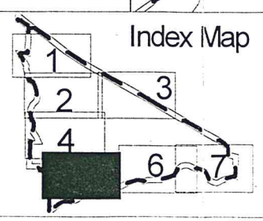

Fishman Environmental Services
Consultants in ecology and natural resource management
434 NW Sixth Avenue, Suite 304
Portland, OR 97209
(503)224-0333

City of Stayton Local Wetlands Inventory

Map 5/7

Jefferson Street
Washington Street
Virginia Street
Burnett Street
Marion Street
Florence Street
Tailrace
6th
6th
7th
15th
PIONEER PARK
WILDERNESS PARK
SALEM WATER DITCH
STAYTON DITCH
North Santiam River
GEHREN ISLAND
SP9992
NST5
NST4
NST3
NS1
NS2
NS2a
NS3
OFF
27a
27
28
28a
29
30
31
32
33

Information shown on this map is for planning purposes only and all wetland boundaries are approximate. In all cases, actual field conditions determine wetland boundaries. There may be unmapped wetlands subject to regulation within the study area

FILL/UPLAND
MOSAIC/PEM
MOSAIC/PFO
PEM
PFO
POW
PSS
★ Sample Plots
✳ Observation Points

OFF = Offsite evaluation
Intermittent Streams
Perennial Streams
Culvert
Delineation
Mitigation
Taxlots
Study Area Boundary

200 0 200 400 Feet

N W E S

Taxlot map source: Marion/Salem Central Computer Facility (Data Center) 5/20/97
Map Projection State Plane, Zone 5076
Map units international feet, datum HPGN 83/91

Index Map

1 2 3 4 5 7

Fishman Environmental Services
Consultants in ecology and natural resource management

434 NW Sixth Avenue, Suite 304
Portland, OR 97209
(503)224-0333

CITY OF STAYTON

City of Stayton Local Wetlands Inventory

Map 6/7

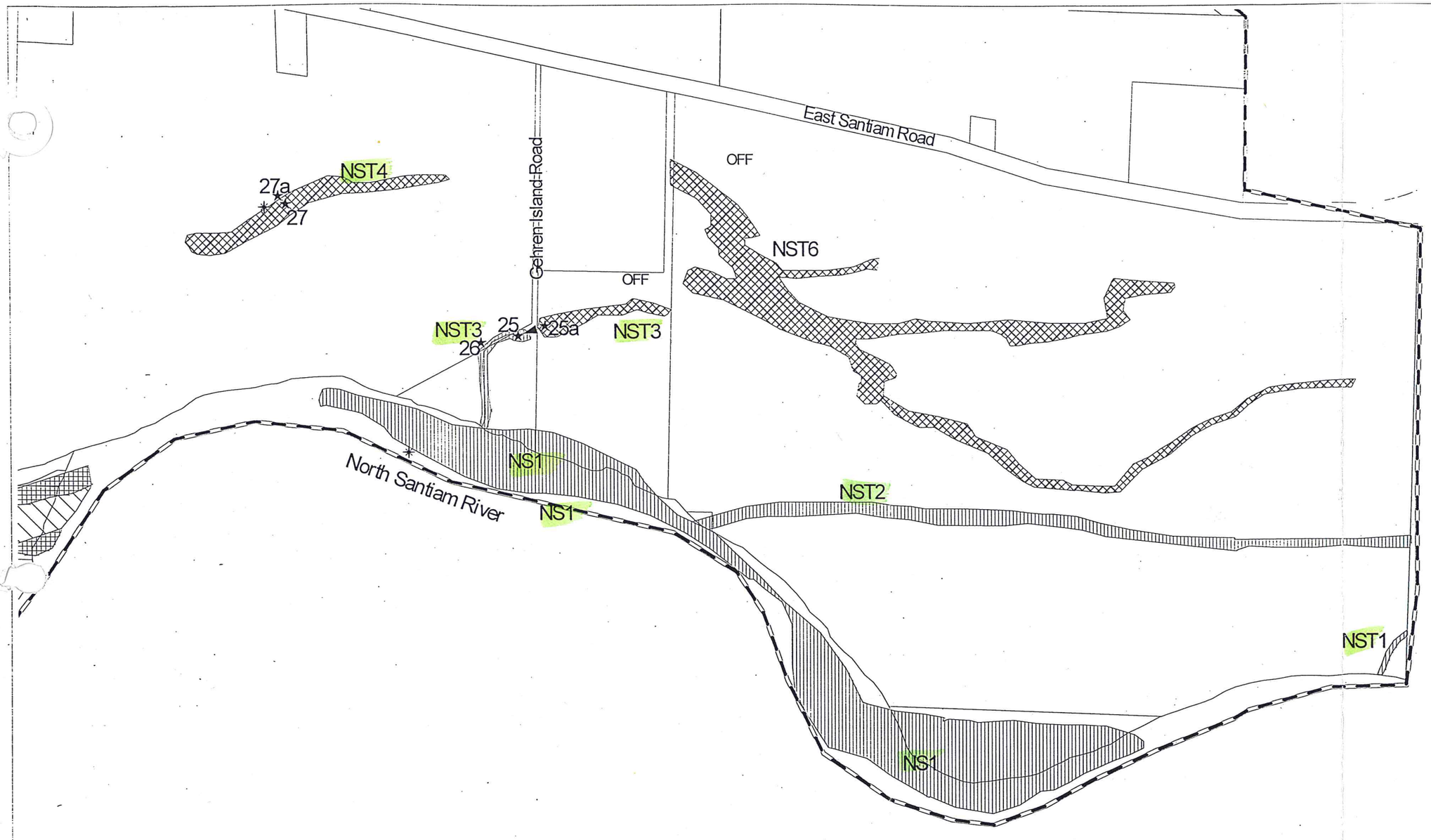

Information shown on this map is for planning purposes only and all wetland boundaries are approximate. In all cases, actual field conditions determine wetland boundaries. There may be unmapped wetlands subject to regulation within the study area

FILL/UPLAND
MOSAIC/PEM
MOSAIC/PFO
PEM
PFO
POW
PSS
★ Sample Plots
✳ Observation Points

OFF = Offsite evaluation
Intermittent Streams
Perennial Streams
Culvert
Delineation
Mitigation
Taxlots
Study Area Boundary

200 0 200 400 Feet

N W E S

Taxlot map source: Marion/Salem Central Computer Facility (Data Center) 5/20/97
Map Projection State Plane, Zone 5076
Map units international feet, datum HPGN 83/91

Index Map

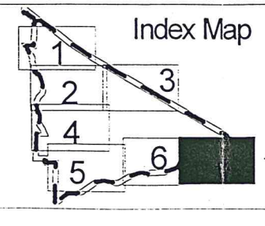

Fishman Environmental Services
Consultants in ecology and natural resource management
434 NW Sixth Avenue, Suite 304
Portland, OR 97209
(503)224-0333

City of Stayton Local Wetlands Inventory

Map 7/7