Information shown on this map is for planning purposes only and all wetland boundaries are approximate. In all cases, actual field conditions determine wetland boundaries. There may be unmapped wetlands subject to regulation within the study area

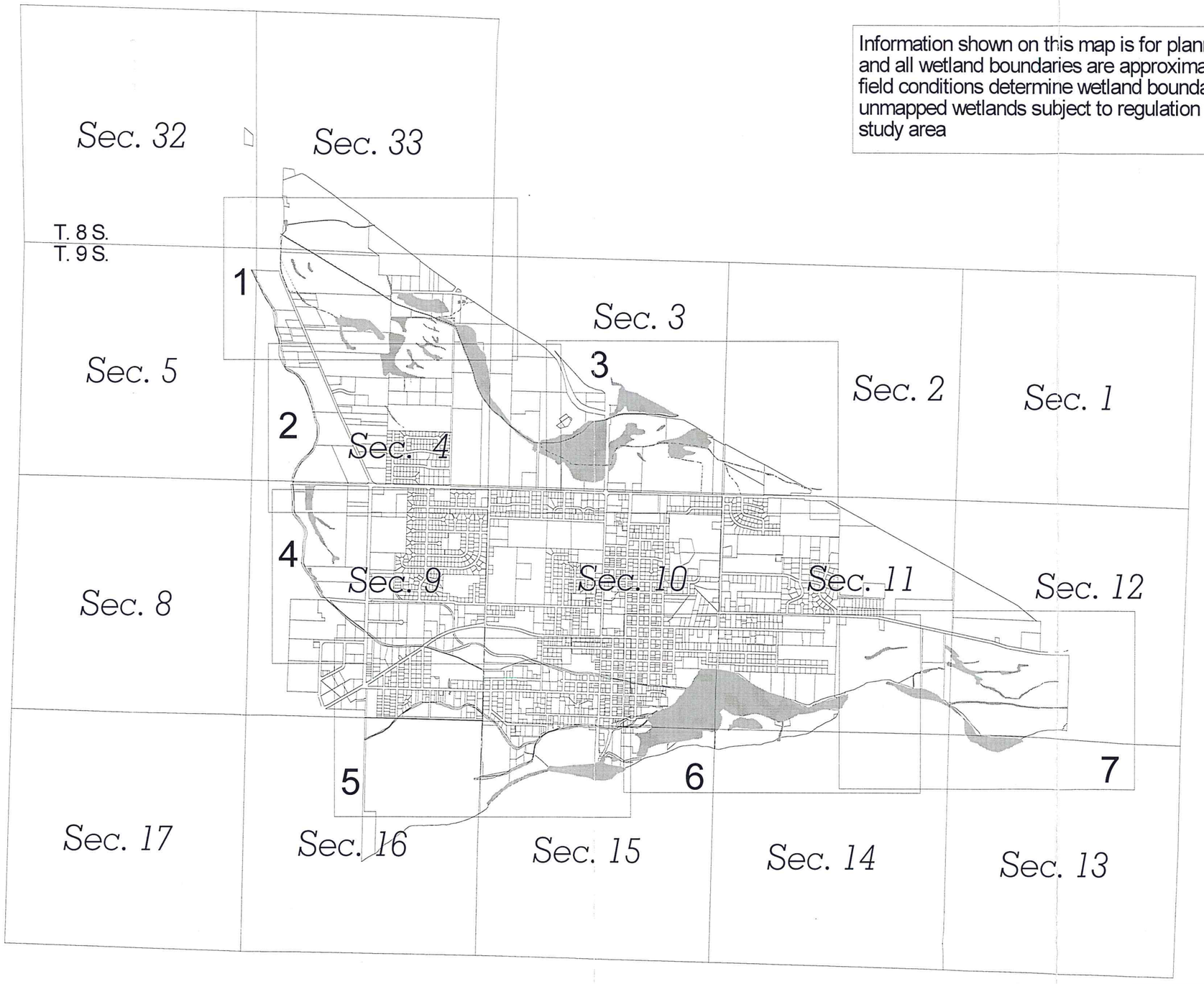


Map Sheet Number
1
2
3
4
5
6
7

*Section Numbers (Township 8 & 9 South and Range 1 west)*

STREAMS
Intermittent
Perennial
WETLANDS
TAXLOTS

2000 0 2000 4000 Feet

Taxlot map source: Marion/Salem Central Computer Facility (Data Center) 5/20/97
Map Projection State Plane, Zone 5076
Map units international feet, datum HPGN 83/91

N W E S


Fishman Environmental Services
*Consultants in ecology and natural resource management*
434 NW Sixth Avenue, Suite 304
Portland, OR 97209
(503)224-0333


CITY OF STAYTON

# City of Stayton Local Wetlands and Riparian Inventory Map Sheet Index with Section Numbers

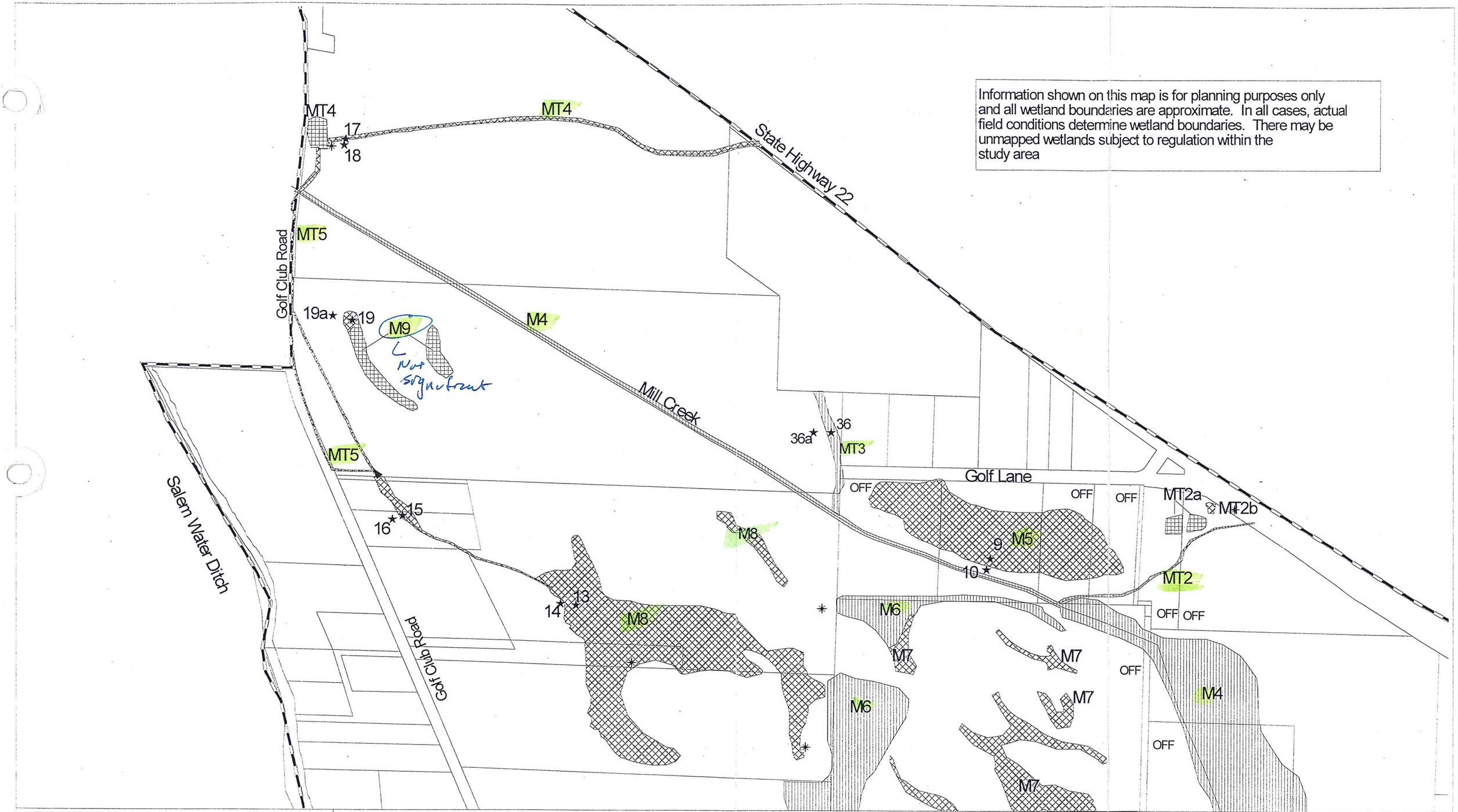


FILL/UPLAND
MOSAIC/PEM
MOSAIC/PFO
PEM
PFO
POW
PSS
★ Sample Plots
✳ Observation Points

OFF = Offsite evaluation
Intermittent Streams
Perennial Streams
Culvert
Delineation
Mitigation
Taxlots
Study Area Boundary

200 0 200 400 Feet

N W E S

Taxlot map source: Marion/Salem Central Computer Facility (Data Center) 5/20/97
Map Projection State Plane, Zone 5076
Map units international feet, datum HPGN 83/91

Index Map

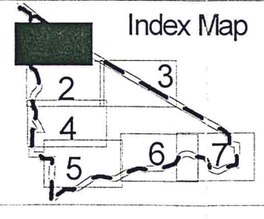



Fishman Environmental Services
*Consultants in ecology and natural resource management*
434 NW Sixth Avenue, Suite 304
Portland, OR 97209
(503)224-0333


# City of Stayton Local Wetlands Inventory

Map 1/7

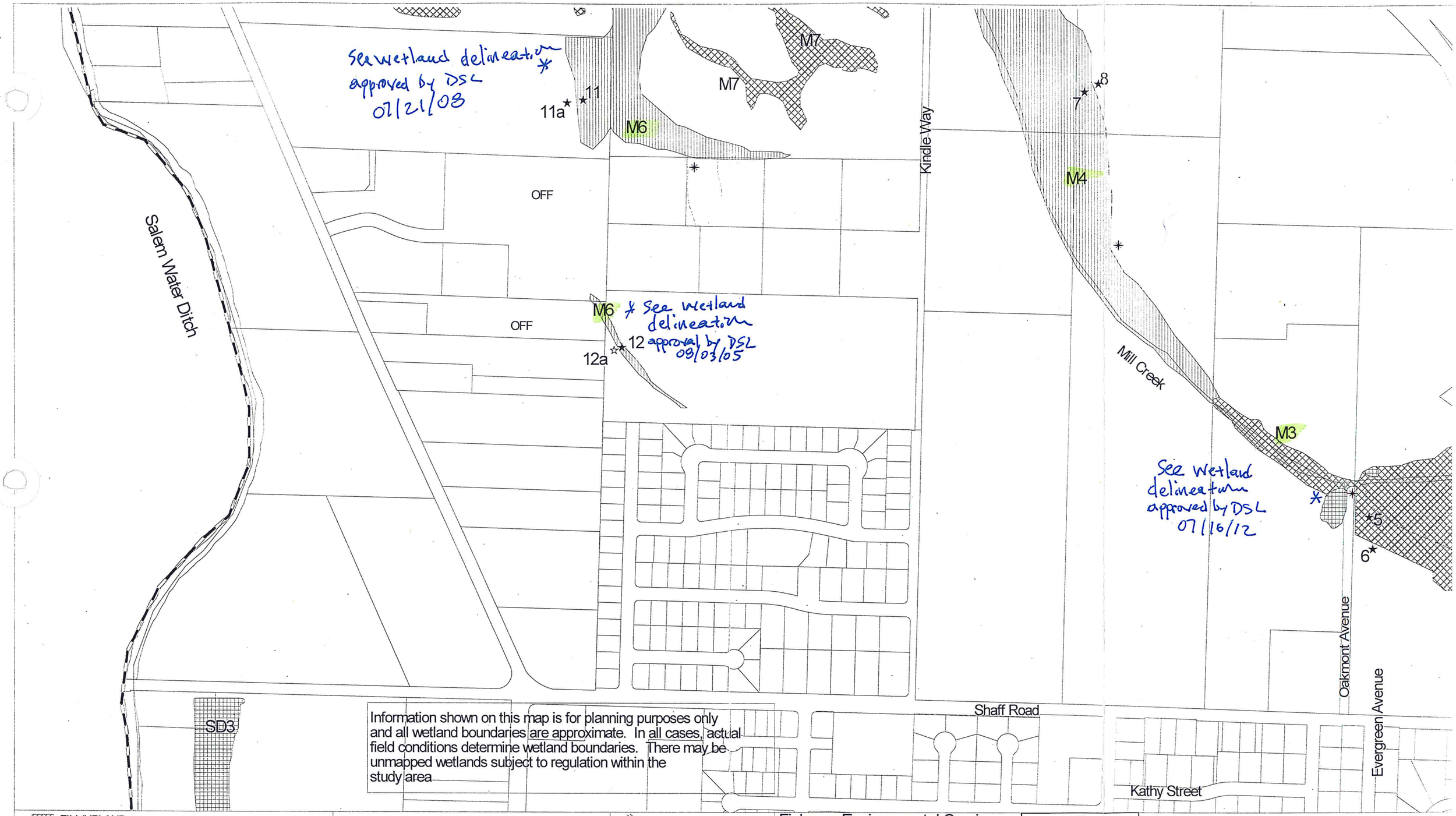


Information shown on this map is for planning purposes only and all wetland boundaries are approximate. In all cases, actual field conditions determine wetland boundaries. There may be unmapped wetlands subject to regulation within the study area

FILL/UPLAND
MOSAIC/PEM
MOSAIC/PFO
PEM
PFO
POW
PSS
★ Sample Plots
✳ Observation Points

OFF = Offsite evaluation
Intermittent Streams
Perennial Streams
Culvert
Delineation
Mitigation
Taxlots
Study Area Boundary

200 0 200 400 Feet

N W E S

Taxlot map source: Marion/Salem Central Computer Facility (Data Center) 5/20/97
Map Projection State Plane, Zone 5076
Map units international feet, datum HPGN 83/91

Index Map

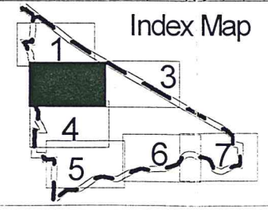



Fishman Environmental Services
*Consultants in ecology and natural resource management*
434 NW Sixth Avenue, Suite 304
Portland, OR 97209
(503)224-0333


# City of Stayton Local Wetlands Inventory

Map 2/7

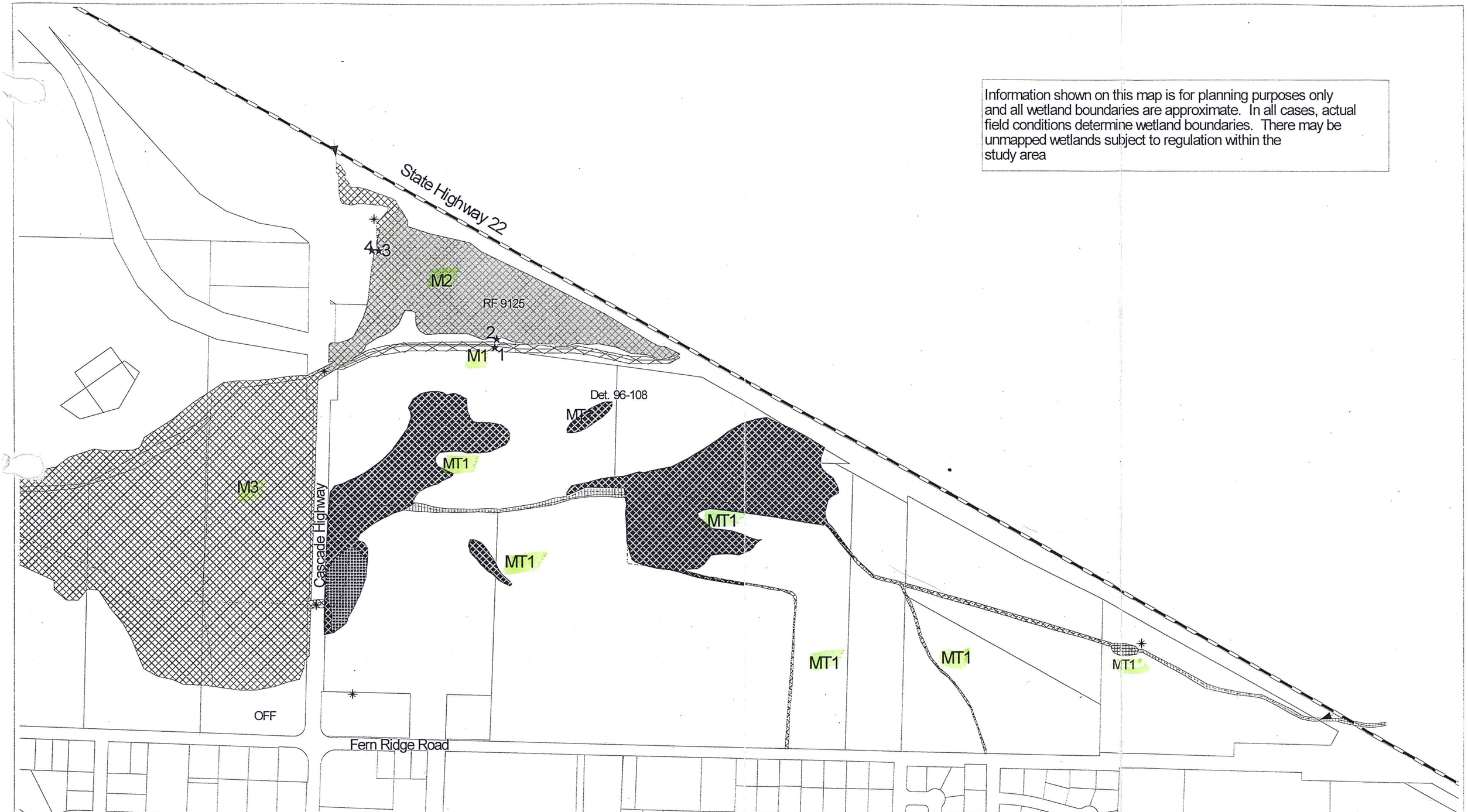


Information shown on this map is for planning purposes only and all wetland boundaries are approximate. In all cases, actual field conditions determine wetland boundaries. There may be unmapped wetlands subject to regulation within the study area

FILL/UPLAND
MOSAIC/PEM
MOSAIC/PFO
PEM
PFO
POW
PSS
★ Sample Plots
✳ Observation Points

OFF = Offsite evaluation
Intermittent Streams
Perennial Streams
Culvert
Delineation
Mitigation
Taxlots
Study Area Boundary

200 0 200 400 Feet

N W E S

Taxlot map source: Marion/Salem Central Computer Facility (Data Center) 5/20/97
Map Projection State Plane, Zone 5076
Map units international feet, datum HPGN 83/91

Index Map

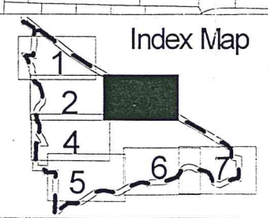



Fishman Environmental Services
*Consultants in ecology and natural resource management*
434 NW Sixth Avenue, Suite 304
Portland, OR 97209
(503)224-0333


# City of Stayton Local Wetlands Inventory

Map 3/7

20
21
22
SD2
SD1
23
24
Salem Water Ditch
See wetland delineation approved by DSL 11/20/2009
Wilco Road
Kathy Street
Gardner Road
Washington St.
Salem Water Ditch

Information shown on this map is for planning purposes only and all wetland boundaries are approximate. In all cases, actual field conditions determine wetland boundaries. There may be unmapped wetlands subject to regulation within the study area

FILL/UPLAND
MOSAIC/PEM
MOSAIC/PFO
PEM
PFO
POW
PSS
★ Sample Plots
✶ Observation Points

OFF = Offsite evaluation
Intermittent Streams
Perennial Streams
Culvert
Delineation
Mitigation
Taxlots
Study Area Boundary

200 0 200 400 Feet

N W E S

Taxlot map source: Marion/Salem Central Computer Facility (Data Center) 5/20/97
Map Projection State Plane, Zone 5076
Map units international feet, datum HPGN 83/91

Index Map

1 2 3 5 6 7

Fishman Environmental Services
*Consultants in ecology and natural resource management*
434 NW Sixth Avenue, Suite 304
Portland, OR 97209
(503)224-0333

# City of Stayton Local Wetlands Inventory

Map 4/7

SWT1

OFF

Ida Street

SWT1

SALEM DITCH

1st Avenue

Florence

Water Street

Stayton Ditch

OFF

NS4

NS4

NS4

NS4

NS4

34a

34

35

NS4

Information shown on this map is for planning purposes only and all wetland boundaries are approximate. In all cases, actual field conditions determine wetland boundaries. There may be unmapped wetlands subject to regulation within the study area

FILL/UPLAND
MOSAIC/PEM
MOSAIC/PFO
PEM
PFO
POW
PSS
★ Sample Plots
✶ Observation Points

OFF = Offsite evaluation
Intermittent Streams
Perennial Streams
Culvert
Delineation
Mitigation
Taxlots
Study Area Boundary

200 0 200 400 Feet

N
W E
S

Taxlot map source: Marion/Salem Central Computer Facility (Data Center) 5/20/97
Map Projection State Plane, Zone 5076
Map units international feet, datum HPGN 83/91

Index Map

1 2 3 4 6 7

Fishman Environmental Services
*Consultants in ecology and natural resource management*
434 NW Sixth Avenue, Suite 304
Portland, OR 97209
(503)224-0333

CITY OF STAYTON

# City of Stayton Local Wetlands Inventory

Map 5/7

Jefferson Street
Washington Street
Virginia Street
Burnett Street
Marion Street
6th
6th
7th
15th
PIONEER PARK
SALEM WATER DITCH
WILDERNESS PARK
STAYTON DITCH
Florence Street
Tailrace
OFF
OFF
North Santiam River
GEHREN ISLAND
NST5
SP9992
NST4
27a
27
NST3
NS1
NS2
NS2a
NS3
30
29
28
28a
32
33
31
a

Information shown on this map is for planning purposes only and all wetland boundaries are approximate. In all cases, actual field conditions determine wetland boundaries. There may be unmapped wetlands subject to regulation within the study area

FILL/UPLAND
MOSAIC/PEM
MOSAIC/PFO
PEM
PFO
POW
PSS
★ Sample Plots
✳ Observation Points

OFF = Offsite evaluation
Intermittent Streams
Perennial Streams
Culvert
Delineation
Mitigation
Taxlots
Study Area Boundary

200 0 200 400 Feet

N W E S

Taxlot map source: Marion/Salem Central Computer Facility (Data Center) 5/20/97
Map Projection State Plane, Zone 5076
Map units international feet, datum HPGN 83/91

Index Map
1 2 3 4 5 7

Fishman Environmental Services
*Consultants in ecology and natural resource management*
434 NW Sixth Avenue, Suite 304
Portland, OR 97209
(503)224-0333

CITY OF STAYTON

# City of Stayton Local Wetlands Inventory

Map 6/7

East Santiam Road

Gehren-Island-Road

OFF

OFF

NST4

27a

27

NST6

NST3

25

25a

NST3

26

NS1

North Santiam River

NS1

NST2

NST1

NS1

Information shown on this map is for planning purposes only and all wetland boundaries are approximate. In all cases, actual field conditions determine wetland boundaries. There may be unmapped wetlands subject to regulation within the study area

FILL/UPLAND
MOSAIC/PEM
MOSAIC/PFO
PEM
PFO
POW
PSS
★ Sample Plots
✳ Observation Points

OFF = Offsite evaluation
Intermittent Streams
Perennial Streams
Culvert
Delineation
Mitigation
Taxlots
Study Area Boundary

200 0 200 400 Feet

N W E S

Taxlot map source: Marion/Salem Central Computer Facility (Data Center) 5/20/97
Map Projection State Plane, Zone 5076
Map units international feet, datum HPGN 83/91

Index Map

1 2 3 4 5 6

Fishman Environmental Services
*Consultants in ecology and natural resource management*
434 NW Sixth Avenue, Suite 304
Portland, OR 97209
(503)224-0333

CITY OF STAYTON

# City of Stayton Local Wetlands Inventory

Map 7/7