

ORDINANCE NO. 893

AN ORDINANCE AMENDING ORDINANCE NO. 881 TO ACCURATELY DESCRIBE LAND BEING ANNEXED INTO THE CITY OF STAYTON; AND DECLARING AN EMERGENCY.

WHEREAS, on June 20, 2005, the Stayton City Council enacted Ordinance No. 881, annexing certain property along the North Bank of the North Santiam River into the City boundaries and amending the City of Stayton's Comprehensive Plan and Zone Maps;

WHEREAS, the Oregon Department of Revenue has determined that are inaccuracies in the property description and map that were attached to Ordinance No. 881;

WHEREAS, a revised property description and map have been prepared and are attached to this ordinance as Exhibit "B"; and

WHEREAS, it is appropriate that an emergency be declared as to the enactment of this Ordinance so that it is in full force and effect immediately from and after its adoption by the Stayton City Council and signing by the Mayor.

NOW, THEREFORE, the Stayton City Council does ordain as follows:


SECTION 1. Stayton Ordinance No. 881 is hereby amended by deleting its description of "Property B" in its entirety and substituting the attached property description and by inserting the attached map showing the revised description of Property B.

SECTION 2. An emergency is declared to exist to resolve confusion which may result among various governmental units as to the correct boundaries of the City of Stayton. Upon adoption by the Stayton City Council and the Mayor's signing, this Ordinance shall become immediately effective.


ADOPTED BY THE STAYTON CITY COUNCIL this 4th day of December, 2006.

CITY OF STAYTON

Signed: 12/06, 2006

By: 
Gerry Aboud, Mayor

Signed: 12/7, 2006

ATTEST: 
Chris Childs, City Administrator

APPROVED AS TO FORM:



David A. Rhoten, City Attorney

Exhibit A



TED J. LANGTON - REGISTERED SURVEYOR

720 NW 4th Street, Corvallis, Oregon 97330 Phone 541-757-9050; FAX 541-757-7578

CITY OF STAYTON, OREGON

PARK PROPERTY

ANNEX & REZONE TO PUBLIC

November 16, 2005

A tract of land lying within Sections 11 and 14, Township 9 South, Range 1 West, Willamette Meridian, Marion County, Oregon, being more particularly described as follows:

Beginning at the corner of Sections 10, 11, 14, and 15, said Township and Range; thence North along the Section line, 500 feet, more or less, to the southerly bank of Reid Canal; thence Easterly along said southerly bank, 1,340 feet, more or less, to the westerly line of that certain tract conveyed to the Santiam Water Control District per Reel 1233, Page 777, Marion County Records; thence along said westerly line S 0°04'41"W 97.81 feet to the southwest corner thereof; thence along the southerly line thereof S 77°06'00"E 187.74 feet; thence N 82°42'49"E 168.41 feet to the southeast corner thereof; thence along the easterly line thereof N 7°48'46"W 161.05 feet, more or less, to said southerly bank of Reid Canal; thence continuing Easterly along said southerly bank 1,600 feet, more or less, to the intersection with the northerly bank of the North Channel of the North Santiam River; thence Southwesterly along said northerly bank 2,900 feet, more or less, to the intersection with the common line between said Sections 14 and 15; thence North along the Section line 360 feet, more or less, to the point of beginning.

Exhibit B

